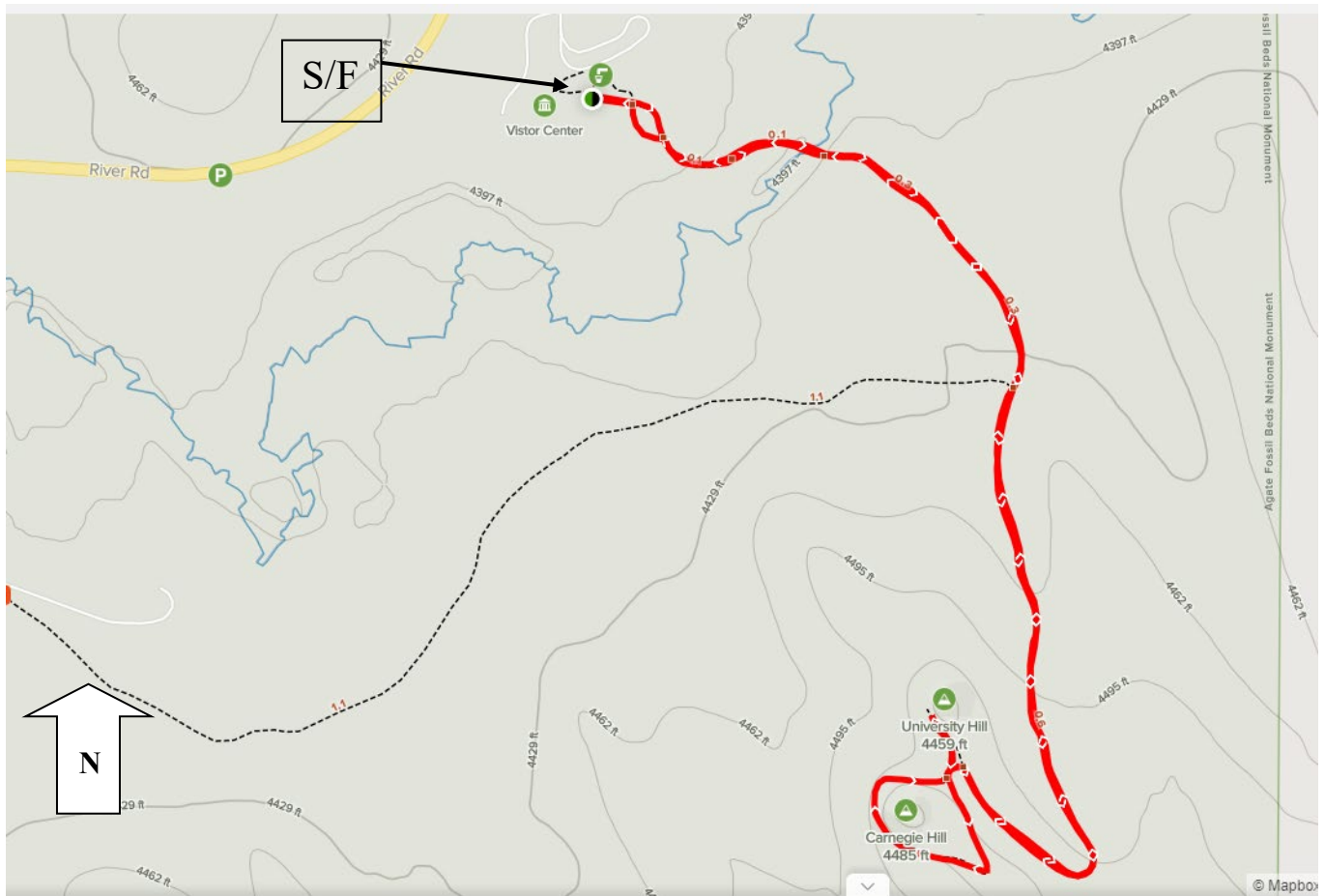



AGATE FOSSIL BED NATIONAL MONUMENT – 5K START POINT – VISITOR CENTER

42.42531, -1037334

5k Directions & Map

From the Visitor Center, follow the Agate Fossil Bed Trail signs to trail. Follow the trail to the end, follow the loop and return to the Visitor Center.



	Emergency: Call 911
	NWFT Club: Steve Burkland 402-659-1954
	Regional Director: Susan Pinneke 515-423-8427

These walk directions and maps may only be used in conjunction with a signed American Volkssport Association Athletic Waiver. All other uses are prohibited.

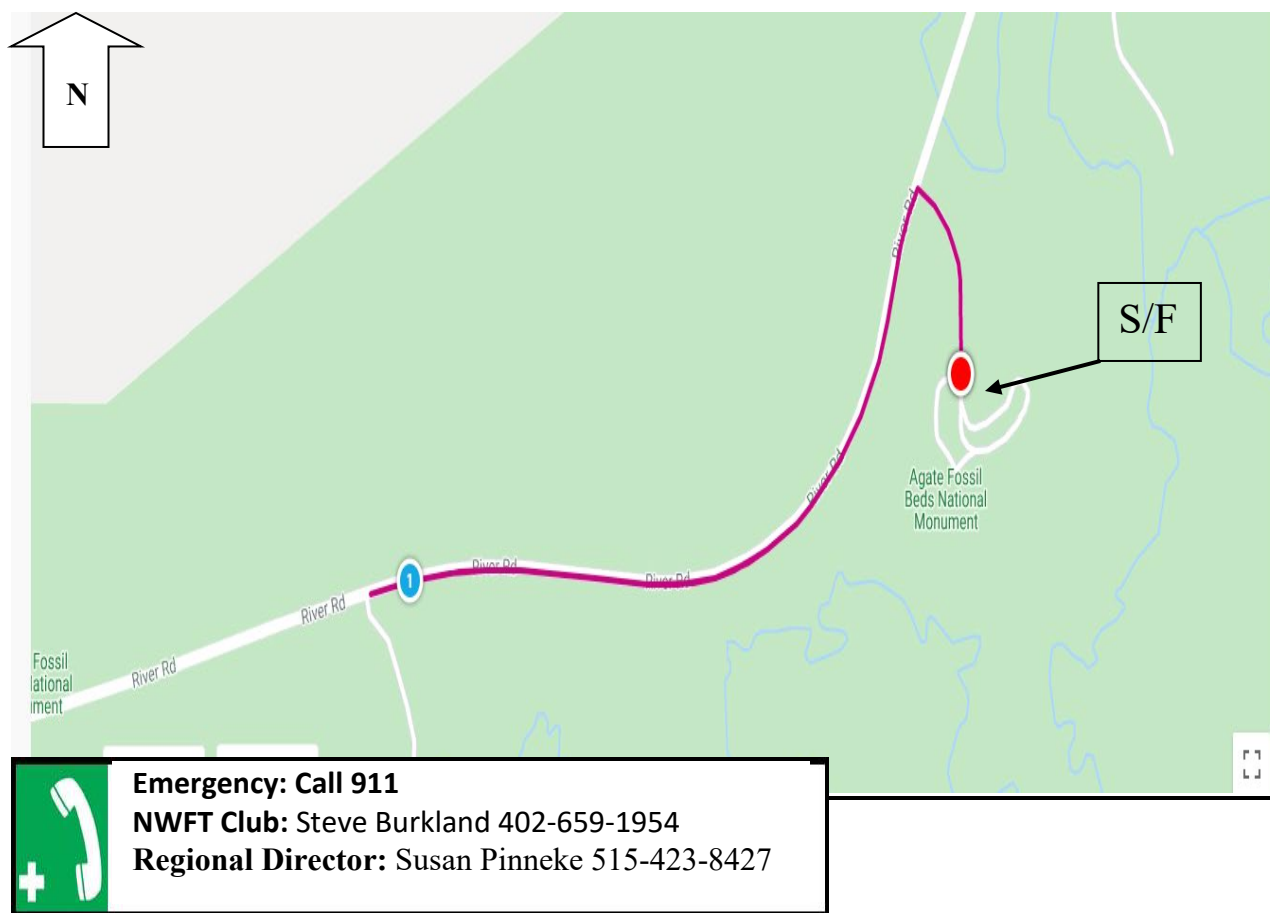
AGATE FOSSIL BED NATIONAL MONUMENT – 10K START POINT – VISITOR CENTER

42.42531, -1037334

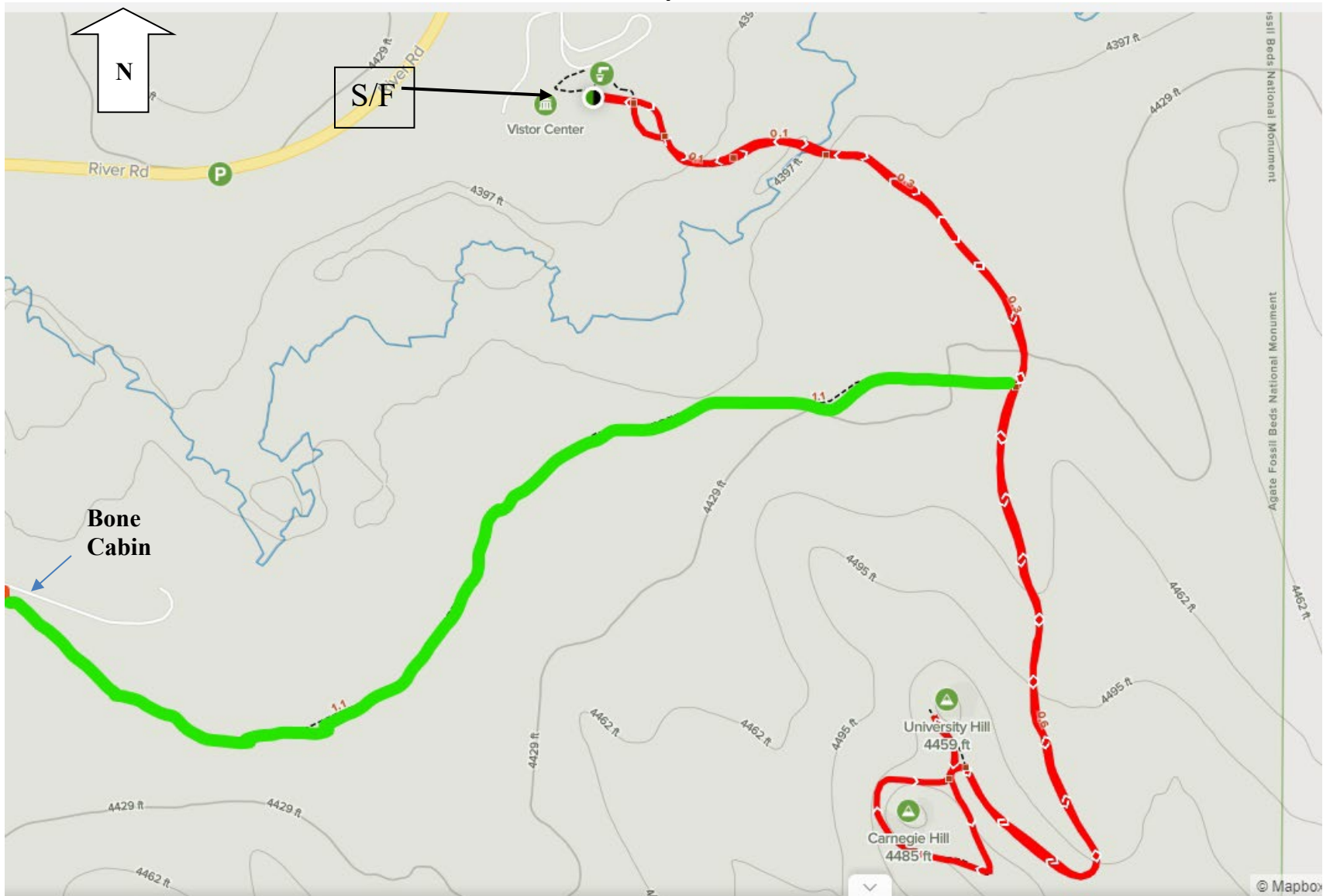
10K Directions


1. From the Visitor Center, return to River Road and turn left (west) to first road on your left (not marked) (Map 1) Walk facing traffic.
2. At the first road, turn around and return to the Visitor Center.
3. From the Visitor Center follow signs to Agate Fossil Bed Trail. (Dark dashed line on Map 2)
4. Watch for signs to The Bone Cabin. Turn right (west) onto trail to the Bone Cabin. (solid line on Map 2)
5. At the Bone Cabin, turn around and retrace your steps to the Agate Fossil Bed Trail.
6. Turn right (south) on the Agate Fossil Bed Trail (Dark dashed line on Map 2)
7. Follow the Agate Fossil Bed Trail to the end, follow the loop and return to the Visitor Center

Map 1



Map 2



 **Emergency: Call 911**
NWFT Club: Steve Burkland 402-659-1954
Regional Director: Susan Pinneke 515-423-8427

These walk directions and maps may only be used in conjunction with a signed American Volkssport Association Athletic Waiver. All other uses are prohibited.