

Chadron State College Walk – 6 K Trail Rated 2B

© Nebraska Wander Freunde Trailblazers 1/2/2022

Special Programs: Rockin' Round the Clock, Walking with America's Veterans

These walk directions and maps may only be used in conjunction with a signed American Volkssport Association athletic waiver. All other uses are prohibited.

NOTE: You must drive approximately 1 mile to the start of the walk. Complete the registration process, including stamping your books before you leave the Chamber of Commerce. **There are restrooms here;**

Restrooms along trail?.

Driving directions: Exit the Chamber of Commerce parking lot to Hwy 20. **Left** (e) on Hwy 20 to Shelton St. **Right** (s) on Shelton St. to 10th St. **Left** (e) on 10th St. a short distance to War Memorial park on the left (n) GPS 42.821409, -102.995540

1. From the War Memorial Park, head **SOUTH** to 10th St.
2. **LEFT** on 10th St. to trail entrance on south side of street. If you reach Winifred St. you have gone too far.
3. **RIGHT** (s) on trail until it makes a sharp left (e).
4. **LEFT** (e) until trail makes a sharp right (s) just before Ridgeview Road
5. **RIGHT** (s) on trail until it makes a sharp right (w)
6. **RIGHT** (w) on trail following the trail as it curves right (n) then left (w).
7. At the next two Y intersections, keep **left** continuing west
8. **Stay** on main trail as it curves left (s) then right (w)
9. At the T intersection turn **RIGHT** (n) onto the CSC Serpentine Trail.
10. At the Y intersection, make a sharp **RIGHT** (e)
11. Continue east to a T intersection.
12. **LEFT** (n) at the T intersection to Campus Parking

13. **CROSS** Campus Parking lot to sidewalk on north side and turn right (e) to end of Elliot Field

14. **LEFT** (n) on sidewalk keeping Elliot Field on your right to 12th St.

15. **Right** (e) on 12th St. to Chapin St.

16. **LEFT** (n) on Chapin St. returning to start

17. on the left (s)

18. **LEFT** (s) on trail to T intersection

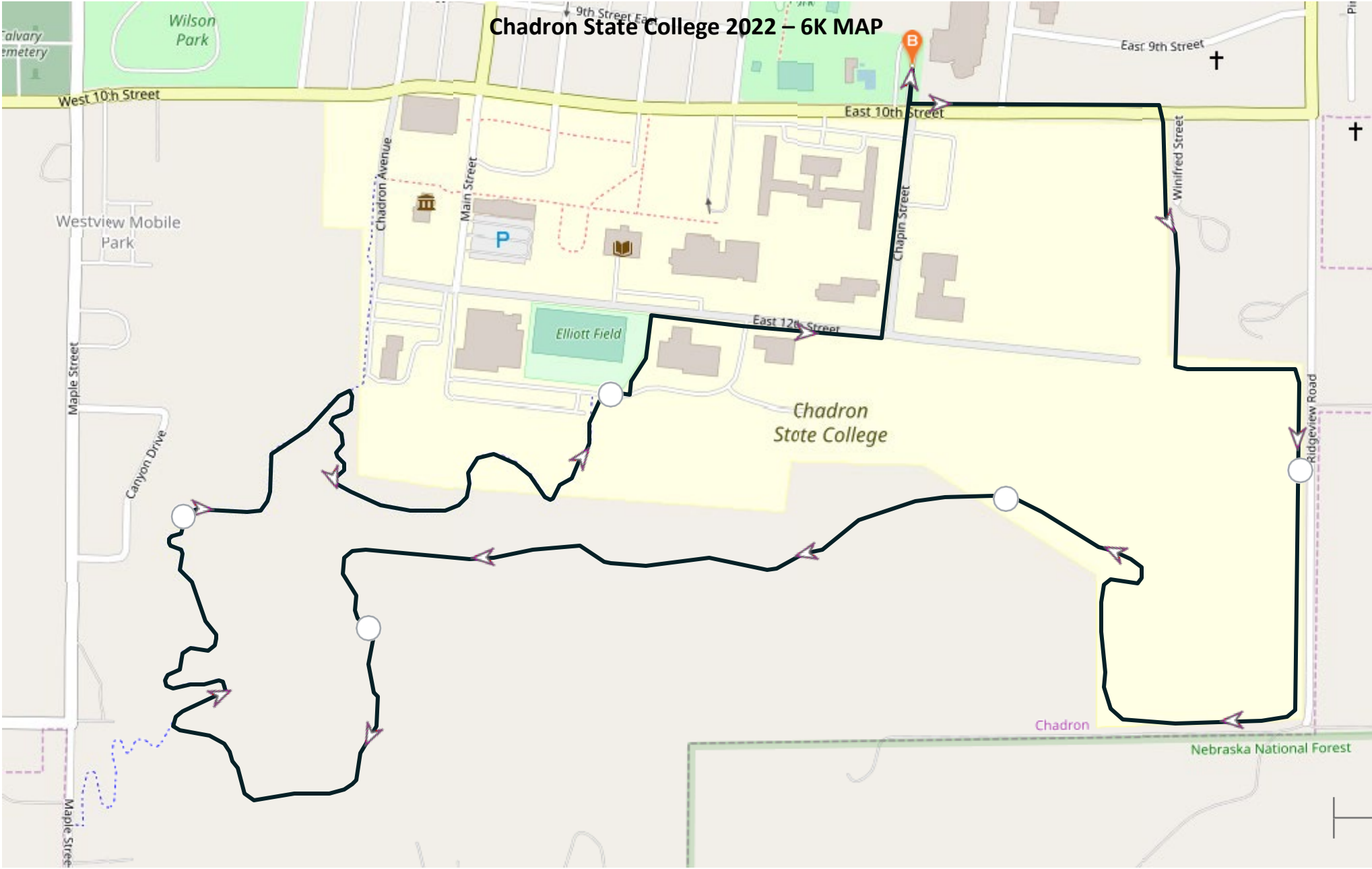


Emergency: Call 911

NWFT Club: Steve Burkland 402-659-1954

Regional Director: Susan Pinneke 515-423-8427

Chadron State College 2022 – 6K MAP



Chadron State College Walk – 10 K Trail Rated 2B

© Nebraska Wander Freunde Trailblazers 1/2/2022

Special Programs: Rockin' Round the Clock, Walking with America's Veterans

These walk directions and maps may only be used in conjunction with a signed American Volkssport Association athletic waiver. All other uses are prohibited.

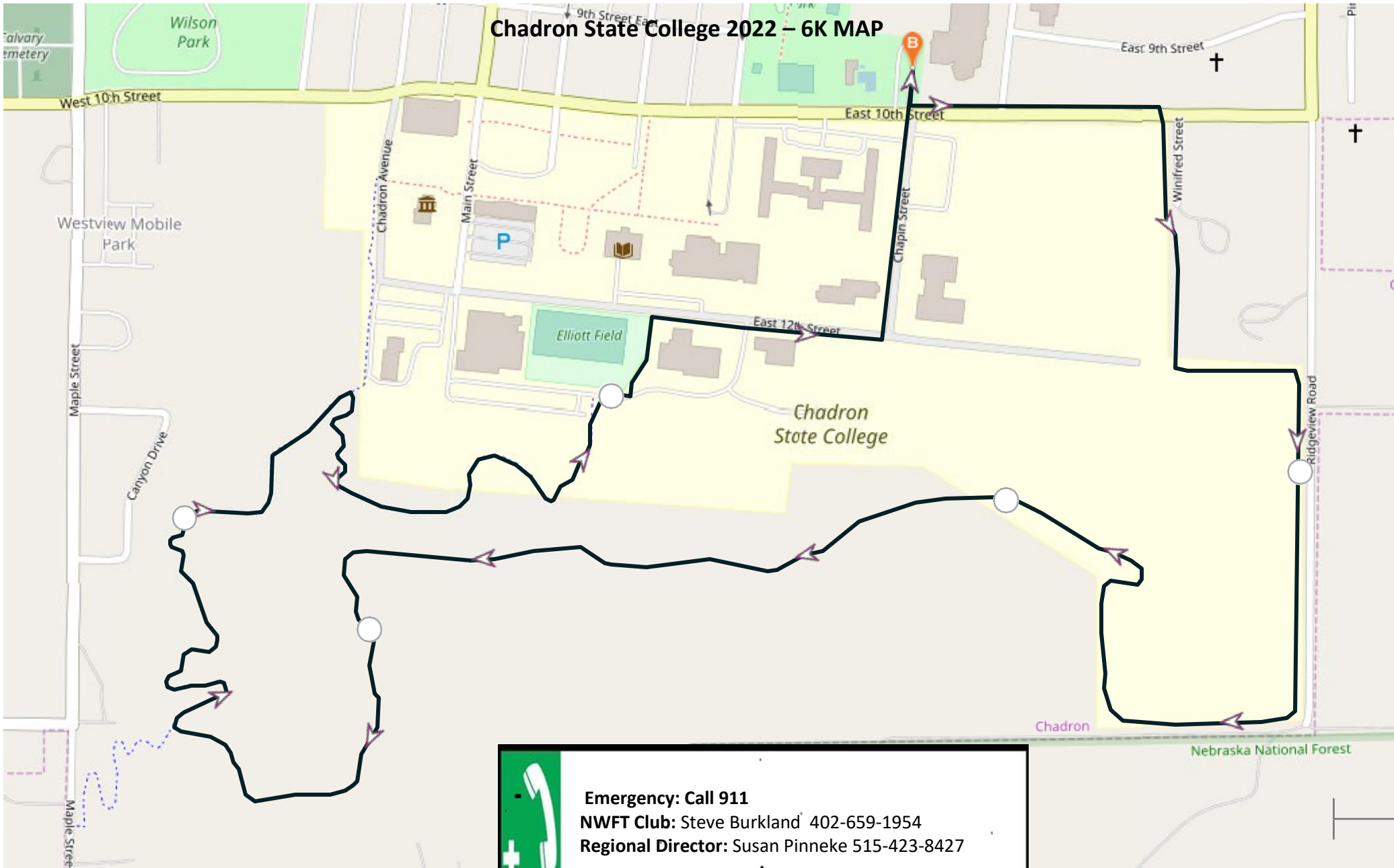
NOTE: You must drive approximately 1 mile to the start of the walk. Complete the registration process, including stamping your books before you leave the Chamber of Commerce. **There are restrooms here;**


Restrooms along trail?.

Driving directions: Exit the Chamber of Commerce parking lot to Hwy 20. **Left** (e) on Hwy 20 to Shelton St. **Right** (s) on Shelton St. to 10th St. **Left** (e) on 10th St. a short distance to War Memorial park on the left (n) GPS 42.821409, -102.995540

1. From the War Memorial Park, head **SOUTH** to 10th St.
2. **LEFT** on 10th St. to trail entrance on south side of street. If you reach Winifred St. you have gone too far.
3. **RIGHT** (s) on trail until it makes a sharp left (e).
4. **LEFT** (e) until trail makes a sharp right (s) just before Ridgeview Road
5. **RIGHT** (s) on trail until it makes a sharp right (w)
6. **RIGHT** (w) on trail following the trail as it curves right (n) then left (w).
7. At the next two Y intersections, keep **left** continuing west
8. **Stay** on main trail as it curves left (s) then right (w)
9. At the T intersection turn **RIGHT** (n) onto the CSC Serpentine Trail.
10. At the Y intersection, make a sharp **RIGHT** (e)
11. Continue generally east passing a T intersection and stay left at Y intersections. The Trail will turn north to 12th St. in approximately 1.5 K
12. **LEFT** (w) on 12th St. a short distance to the trail going northeast
13. **RIGHT** (ne) on the trail which will take a sharp left (nw)
14. **LEFT** (nw) on the trail to 10th St.
15. **LEFT** (w) on 10th St. to Chapin St.
16. **LEFT** (s) on Chapin St. to Parking area on right into Chadron State College Campus.
17. **Right** (w) onto sidewalk entering campus paralleling 12th St. to a parking lot.
18. Cross 12th St. and take the sidewalk just east of Elliot Field
19. **LEFT** (s) on sidewalk and across parking lot to Sidewalk on south side of parking lot
20. **RIGHT** (w) on sidewalk to trail entrance on the left (s)
21. **LEFT** (s) on trail to T intersection
22. **RIGHT** (w) at T intersection following the trail as it curves right then left and then right (n) to T intersection
23. **RIGHT** (ne) at T intersection to sidewalk along Chadron Ave.
24. Take a slight **LEFT** (n) on the sidewalk to 10th St.
25. **CROSS** and turn **LEFT** (w) on 10th St. to Morehead St.
26. **CROSS** and turn **RIGHT** (n) on Morehead St. to entrance to Wilson Park on the right (w)
27. **RIGHT** (w) on sidewalk into Wilson Park to sidewalk on left (s)
28. **LEFT** (s) on sidewalk which curves to the west to Y intersection.
29. **RIGHT** (sw) at the Y intersection to 10th St.
30. **LEFT** (e) on 10th St. to War Memorial Park returning to start.

Chadron State College 2022 – 6K MAP



 **Emergency: Call 911**
NWFT Club: Steve Burkland 402-659-1954
Regional Director: Susan Pinneke 515-423-8427

Chadron State College 2022-10 K MAP

